

[doiglobal.org/doi/10.2025/67fe72e9c93e4](https://doiglobal.org/doi/10.2025/67fe72e9c93e4)

## A STUDY ON RELIGIOUS, SOCIAL AND ECONOMIC SIGNIFICANCE OF HISTORICAL MONUMENTS OF DISTRICT JAIPUR, RAJASTHAN INDIA

**KAVITA SAMBHARIYA<sup>1</sup> AND BILAL AHMAD BHAT<sup>2</sup>**

<sup>1</sup>*Division of soil science and agricultural chemistry, Faculty of Agriculture, Wadura, SKUAST-Kashmir, J&K*  
*E-mail: kavitasambhariya7@gmail.com*

<sup>2</sup>*Division of Agricultural Economics and Statistics, Faculty of Agriculture, Wadura, SKUAST-Kashmir, J&K*  
*E-mail: bhat\_bilal@rediffmail.com*

### **ABSTRACT**

*Rajasthan, a land of heritage, history, and beauty, is the largest state in India. It is located in northwestern India, covering about 342,239 square kilometers, and shares borders with Pakistan to the west and Indian states like Gujarat, Madhya Pradesh, Uttar Pradesh, Haryana, and Punjab.*

*The climate is mostly hot and dry, with extreme temperatures in summer and winter. Summers can get as hot as 45°C (113°F).*

*Rajasthan has a long history, dating back to the Indus Valley Civilization. It was home to many princely states like Jaipur, Jodhpur, Udaipur, and Bikaner. The state's culture is colorful, with traditional dances like Ghoomar and Kalbeliya, beautiful handicrafts, and folk music.*

*It is famous for Dal Baati Churma – a meal consisting of lentils, baked wheat bread, and a sweet dish – a popular and traditional dish of Rajasthan.*

*The economy of the state is primarily driven by agriculture, mining, and tourism. The Jaipur district is one of the key regions in Rajasthan with enormous tourism potential to attract local, national, and international tourists throughout the year. It provides all types of tourism products that a tourist seeks.*

*Tourism is one of the important service sector industries and a significant contributor to the economy of Rajasthan. It includes heritage tourism, religious tourism, and adventure tourism.*

*This study explores the tourism potential of Jaipur district, along with the associated economic benefits, employability, and poverty eradication. The paper will also propose recommendations and suggestions for the improvement and better utilization of these tourist destinations in Jaipur district, Rajasthan.*

**KEYWORDS:** Rajasthan, Jaipur, Tourism, Potential, Survey

## INTRODUCTION

India, located in South Asia, bordered by Pakistan, China, Nepal, Bhutan, Bangladesh, and Myanmar is a vast and diverse country with a rich history, vibrant culture, and breathtaking natural beauty. The country has a diverse geography, featuring the Himalayan mountains, the Indo-Gangetic Plain, and the Deccan Plateau. India's climate varies from tropical to temperate, with four main seasons: winter, summer, monsoon, and post-monsoon. India is a multicultural society with a rich cultural heritage, home to many languages, including Hindi, English, Bengali, Telugu, Marathi, Tamil and Kashmiri. The country is also home to many ancient monuments, temples, and historical sites, such as the Taj Mahal, Red Fort, and Hampi. India is a rapidly growing economy, with a diverse range of industries, including agriculture, manufacturing, and services. The country is a major player in the global IT industry and has a growing startup ecosystem. India comprising of 28 states and 8 union territories is a diverse country with a population of 1.417 billion people as on 2025. The country has a wide range of ethnic, linguistic, and religious groups, including Hindus, Muslims, Sikhs, Christians and Buddhists. It is also home to many indigenous communities and has a significant diaspora population around the world. India is a rapidly modernizing country with a growing middle class and a increasing focus on innovation and technology. The country is home to many world-class universities, research institutions, and industries, including space exploration, biotechnology, and renewable energy. India is also a major player in international affairs and has a significant role in global governance and diplomacy. The history of India is a long and complex one, spanning over 5,000 years. In brief, we have Ancient India (3300 BCE - 500 CE), Indus Valley Civilization (3300-1300 BCE), Vedic Period (1500-500 BCE), Mauryan Empire (322-185 BCE), Medieval India (500-1500 CE), Gupta Empire (320-550 CE), Islamic Invasions (1000-1500 CE), Vijayanagara Empire (1336-1646 CE), Mughal India (1526-1858 CE), Babur and the Mughal Empire (1526-1707 CE), Aurangzeb and the Decline of the Mughals (1658-1707 CE), British India (1858-1947 CE), British East India Company (1756-1858 CE), Indian Independence Movement (1857-1947 CE), Modern India (1947 CE - present), Independence and Partition (1947 CE), Nehruvian Era (1947-1964 CE), Modern India (1964 CE - present) that is time of great change and growth, marked by significant advances in technology, industry, and culture.

Rajasthan, the 'Land of Kings' as it is frequently dubbed, is one of the most visited states in India. With its opulent palaces, historic forts and plethora of cultural offerings, it wins over hearts at first glance. Archaeological findings reveal that the royal land of Rajasthan has been inhabited for several thousand years, traced back to the Indus Valley Civilisation. The Harappan times people were the first to settle on the embankment of the Sarasvati River that originated in the Aravalli mountain range in Rajasthan, India. The region, however, suffered severe climatic changes and was hit by floods, which led to its abandonment in the aftermath. The area remained without human settlements for quite some time, until tribal communities, like the Bhils and Meena, settled in the area.

Further, the Aryans were believed to have settled in the area in around 2,000 BC, followed by the Mauryan dynasty during 321-184 BCE. The state went on to grab the interest of many empires like Hunas, Arjunyas, Yaudheyas and Saka Satraps, among others, due to the strategic location of the state and several ancient rivers, such as the Sarasvati and the Drishadvati flowing through it. The state Rajasthan was once home to several princely states, including Jaipur, Jodhpur, Udaipur, and Bikaner.

In the literature, we come across a number studies on the assessment of tourism potential of Rajasthan.

Rajasthan: A Travel Guide, by Chopra (2019), provides an in-depth guide to Rajasthan tourist attractions, culture and history. The book, Tourism in Rajasthan: Opportunities and Challenges by Sharma and Sharma (2017), analyzes the tourism potential of Rajasthan and discusses the opportunities and challenges faced by the tourism industry. Further, about the tourism potential of Jaipur, Rajasthan, we have books (e.g., Gupta and Sharma, 2015; Gupta, 2018; Sharma & Sharma, 2019) which provides in-depth guide to Jaipur's tourist attractions, culture, history, opportunities and challenges faced by the tourism industry. Singh and Singh (2018), in their work, Rajasthan Tourism: An Analysis of Its Potential and Challenges, analyzes the tourism potential of Rajasthan and discusses the challenges faced by the industry, including infrastructure, marketing, and environmental concerns

In this study, we focus of district Jaipur of Rajasthan in view of the literature available (e.g., Bhatia 1991; UNWTO 1995; Ganesh & Malhotra, 2007; Kala, 2008; Citizen report 2012; Census 2011; Bhatia & Malhotra, 2012; Destination 2012; Jain & Jain 2016; Jain and Jain 2019; Agarwal and Agarwal, 2020; Annual Report, 2023-24).

**Jaipur** is the capital and largest city of the state of Rajasthan. It is also known as the *Pink City* due to the color scheme of its old buildings. Jaipur city was founded by Maharaja Jai Singh II on 18 November 1727. It was named after King Jai Singh II, and the name means "City of Victory."

After the independence of the country, Jaipur was declared the capital of Rajasthan in 1949. The city is located in the northeastern part of Rajasthan and covers an area of 467 square kilometers. The city has fertile alluvial soil in the south and east, while the north and west are hilly and semi-desert regions. Jaipur is surrounded by the Aravalli mountain range in the northeast.

The city experiences a hot semi-arid climate, and the annual rainfall exceeds 625 mm. Jaipur serves as the gateway to other tourist destinations in the state. Amber Fort and Jantar Mantar, located in the city, have been designated as World Heritage Sites. On 6 July 2019, Jaipur city was also included in the list of World Heritage Cities.

Jaipur is popularly known as the *Pink City* because, when the Prince of Wales, Albert Edward, visited India in 1876, the city was painted pink to welcome him. Since then, it has been called the Pink City.

The official languages of Jaipur are Hindi and English, and the native and main dialect is Dhundhari. People of all religions reside in Jaipur. The city has emerged as a center for the automotive industry and is a major hub for arts and crafts. There are many traditional shops and vendors selling products like antiques, jewelry, handicrafts, gems, bangles, pottery, carpets, clothes, leather, and metal items. The handmade carpets of Jaipur are famous throughout India.

Jaipur is a major tourist destination in India and part of the *Golden Triangle*. The city also hosts the largest convention and exhibition centers in Rajasthan. For tourism, Jaipur is well-connected with an international airport at Sanganer and the Jaipur Junction railway station. Additionally, the metro train service began on 3 June 2015. Jaipur is also considered a leading district in the field of education.

The city's largest cricket stadium is the *Sawai Mansingh Stadium*, home ground of the IPL team Rajasthan Royals. Jaipur is known for its rich tourism attractions, including the *Albert Hall Museum*, *Hawa Mahal*, *Jal Mahal*, *City Palace*, *Amber Palace*, *Jantar Mantar*, *Nahargarh Fort*, *Birla Temple*, *Galta Ji*, *Govind Dev Ji Temple*, *Garh Ganesh Temple*, and *Moti Dungri Ganesh Temple*. Sculptures depicting Rajasthani culture are displayed throughout the city.

*Ghoomar* and *Kalbelia* are popular folk dance styles, and *Tamasha* is a traditional art form involving puppet shows. Jaipur's major festivals include *Gangaur* and *Makar Sankranti*. Local delicacies include *Dal Baati Churma*, *Gatte ki Sabzi*, *Garlic Chutney*, *Ker-Sangri Sabzi*, *Maize and Bajra Roti*, and sweets like *Ghevar*, *Feni*, *Gajak*, etc.

## RESEARCH METHODOLOGY

This study is primarily based on secondary sources. Primary data was collected from some visitors who shared their experiences and knowledge about the tourist attractions. Additional information was gathered from official government websites, as well as from journals, articles, and newspapers.


## RESULTS AND DISCUSSION

The main religious, tourist, and historical monuments of Jaipur district, Rajasthan, which have social, religious, and economic significance, are discussed below:

**(a) Amber Fort:**

The main area of Amber Fort is located 11 km north of Jaipur. It was built by Raja Man Singh in 1592 (16th century), and later expanded by Jai Singh I. The Kachwaha Rajput rulers made several improvements to the fort. The name "Amber" is derived from the Ambikeshwar Shiva Temple located on a hill nearby, called *Cheel ka Teela*.

Amber Fort is constructed from red sandstone and marble. It is a magnificent and grand fort built on four levels of a hill that is part of the Aravalli mountain range. Major parts of the fort include *Diwan-e-Aam*, *Diwan-e-Khas*, *Sheesh Mahal*, *Sukh Niwas*, *Jaleb Chowk*, *Kali Mandir*, and the *Light and Sound Show*.

**(b) Hawa Mahal**

Its five-story outer structure resembles a honeycomb. It has 953 small windows, known as *Jharokhas*, which are decorated with intricate latticework. These windows were used by royal women to watch festivals and street celebrations without being seen by the public. This is the rear side of the palace.

The architectural design of these windows allows cool air to pass through using the *Venturi effect*, which helped provide a pleasant environment inside during the high temperatures of the summer season.

The palace is a five-story pyramidal monument, approximately 50 feet (15 meters) in height. It has a courtyard in front of the first and second floors, while the remaining three floors are as wide as a single room. The upper two floors of the Hawa Mahal are accessible only through ramps.

Stone-carved screens, small windows, and arched ceilings are its main features. It also includes delicately hanging cornices. The rear and interior of the building consist of pillared corridors and chambers with minimal ornamentation. The interior of the palace features rooms adorned with different colors of marble.

In 2006, renovation work on the palace began, which was supported by the Unit Trust of India to help preserve it. The palace is currently maintained by the Archaeological Department of the Government of Rajasthan.



### (c) City Palace

The City Palace is located in the center of Jaipur, to the northeast of the city center. Its construction was completed in 1732 and it was built by Maharaja Jai Singh II. The palace served as a royal residence and the former administrative headquarters of the rulers of the Jaipur state.

The City Palace was also a venue for religious and cultural events, as well as a center for art, commerce, and gardening traditions. At present, Princess Diya Kumari manages this museum as its secretary and trustee.

Maharaja Sawai Jai Singh II is credited with initiating the construction of the City Palace, starting with the outer walls of the complex, which spans several acres.



### (c) City Palace (continued)

The most prominent and most visited structures in the complex are **Chandra Mahal**, **Mubarak Mahal**, **Shri Govind Dev Ji Temple**, and the **City Palace Museum**.

The **Shri Govind Dev Ji Temple** is dedicated to the Hindu god Shri Krishna. **Chandra Mahal** is one of the oldest buildings in the City Palace complex. It has seven floors, a number considered auspicious by the Rajput rulers. The first two floors are *Sukh Niwas*, followed by *Shobha Niwas* with colorful glasswork, then *Chhabi Niwas* with blue and white decorations. The top two floors are *Shri Niwas* and *Mukut Mandir*. The royal flag and the official time of Jaipur are hoisted from *Mukut Mandir*.

**Mubarak Mahal** was fully developed in the late 1900s and was built by the court architect of that time, **Lal Chimanlal**, in the center of the City Palace. It features a hanging balcony in the front.

The City Palace also houses several museums such as **Sabha Niwas**, **Textile Gallery**, **Seeleh Khana**, and the **Painting and Photography Gallery**.

The visiting hours for the City Palace are from **9:30 AM to 5:00 PM** for day visits, and from **7:00 PM to 10:00 PM** for night visits.


**(d) Jantar Mantar**

**Jaipur's Jantar Mantar** is an astronomical observatory built by **Sawai Jai Singh** between **1728 and 1734**. It is included in the UNESCO World Heritage List.

This observatory has 14 major instruments, which are helpful in measuring time, predicting eclipses, determining the speed and position of stars, and identifying the *Dikpals* (guardians of directions) of the solar system.

Jantar Mantar is a remarkable medieval achievement, located near Jaipur's old royal palace, **Chandra Mahal**. It is not only larger in size than other Jantar Mantars in India but also unmatched in terms of craftsmanship and precision of its instruments.

Given the Indian knowledge of studying celestial events using instruments made of wood, lime, stone, and metal over 282 years ago, UNESCO included this monument in the World Heritage List on **1 August 2010**.

**(d) Jantar Mantar (continued)**


**Jantar Mantar**, included in the UNESCO World Heritage list, is the **first monument** from the state of Rajasthan and the **28th monument** in the country to receive this recognition.

The main instruments located at Jaipur's Jantar Mantar include: **Brihat Samrat Yantra, Laghu Samrat Yantra, Jaiprakash Yantra, Ram Yantra, Dhruva Yantra, Dakshinayantra, Nadivalaya Yantra, Rashi Valaya, Disha Yantra, Laghu Kranti Yantra, Digha Kranti Yantra, Raj Yantra, Unnatamsha Yantra, and Digamsha Yantra.**

Among these, the most famous are the **Samrat Yantra** (a giant sundial), **Jaiprakash Yantra**, and **Ram Yantra**. Even today, the **almanac of Jaipur** is prepared based on the calculations made using these instruments located at the Jaipur observatory.

### (e) Jaigarh Fort

**Jaigarh Fort** is located on a hill called **Cheel ka Teela** in the **Aravalli mountain range** of Jaipur. It was built by **Maharaja Jai Singh II** and is also known as **Vijay Durg** (Victory Fort) due to its strong defense and unbreached record.



### (e) Jaigarh Fort (continued)

The fort stretches **3 kilometers from north to south** and is **1 kilometer wide**. It is built on a peak **400 meters above the Amer Fort**. In ancient times, it was known as **Dhundhar**, but it is now known as **Jaigarh Fort**.

The fort is very strong, with thick sandstone walls. Inside, there is an **impressive square-shaped garden**. On the northern side of the fort stands the **Aaram Mandir**, and within the courtyard, there is a **triple-arched entrance** to the garden.

In the armory section, **swords, shields, guns, and 50 kg cannonballs** are displayed. Jaigarh Fort is also famous for housing the **world's largest cannon**, known as **Jaivana**. It was used only once, with **100 kg of gunpowder**, and when fired, it reached a distance of around **35 kilometers**.

- The **barrel length** of the cannon is **20.19 feet**,
- It **weighs 50 tons**,

- The **diameter** is **11 inches**,
- It can **rotate up to 360 degrees**,
- It uses **50 kg shells**, and
- Its **range** is up to **35 kilometers**.

The **entry ticket** to Jaigarh Fort is ₹150 for Indian tourists and ₹200 for foreign tourists. The fort is open for visits from **9:00 AM to 6:30 PM**.

#### **(f) Nahargarh Fort**


**Nahargarh Fort** is situated on the edge of the **Aravalli Hills** in Jaipur. It was built by **Maharaja Sawai Jai Singh of Jaipur** in **1734**. The original name of the fort was **Sudarshan Garh**, which later became known as **Nahargarh**, meaning "abode of tigers."

The walls of the fort spread across the surrounding hills, connecting it with nearby fortifications and creating a defense line along the hills.

#### **(f) Nahargarh Fort (continued)**

The walls of this fort extend across the surrounding hills, connecting it to **Jaigarh Fort**.

- **Ticket Price:** ₹52 for Indians, ₹200 for foreigners
- **Timings:** Open from **10:00 AM to 5:30 PM**




**(g) Jal Mahal**

**Jal Mahal** is a famous historical palace located in the middle of **Man Sagar Lake** in Jaipur. Being situated at the center of the lake, it is also known as the "**Eye Ball**" or the "**Romantic Palace**." It was built in **1699** by **Sawai Jai Singh**. The reason behind its construction was to allow the king, along with queens and priests, to bathe after the **Ashwamedha Yagya**.

This palace is a **two-storey square-shaped structure** equipped with **arches, turrets, chhatris, and staircases**. Some of its floors are submerged underwater, which keeps the palace cool even during summer. The palace offers **beautiful views of the surrounding hills and the lake**.

Currently, the site is being developed as a **bird sanctuary**. There is also a **nursery** with over **one lakh trees**, known for having some of the **tallest trees** in the region.

**(h) Birla Temple**

The **Birla Mandir** is a Hindu temple located in Jaipur. Its construction began in **1977** and was completed in **1988**. Built by the **B.M. Birla Foundation**, it was inaugurated on **22 February 1988**. The temple is dedicated to **Goddess Lakshmi** and **Lord Narayana**.

The temple is made entirely of **white marble** and consists of four main parts:

- 1. Sanctum Sanctorum**

2. **Minaret**
3. **Main Hall**
4. **Entrance**

It features **three minarets**, representing the **three major religions of India**, and has a **colorful glass window** depicting traditional Hindu stories.

#### **(i) Govind Dev Ji Temple**

The **Govind Dev Ji Temple** is a famous shrine dedicated to **Lord Krishna**. It is notable for being a **temple without a spire**. The temple is located in the **central courtyard of the Jai Niwas Garden**, to the east of **Chandra Mahal**.

The idol of Govind Dev Ji was originally installed in **Vrindavan**. During **Aurangzeb's reign in 1669**, when temples in Mathura were being destroyed, the priests of the **Gaudiya sect** brought the idol to Jaipur. It was later installed here by **Sawai Jai Singh II**.

#### **(j) Galtaji Temple**

**Galtaji Temple** is located **10 km from Jaipur** in the **Aravalli hills**. It is a **magnificent structure made of pink sandstone**, surrounded by natural greenery, **pavilions**, and **holy water tanks**. At the top of the highest peak in the area is a temple dedicated to **Lord Surya (Sun God)**.

The temple complex contains:

- **A freshwater spring**
- **Seven sacred water pools**
- **Temples of Lord Rama, Lord Krishna, and Lord Hanuman**

The architecture features **painted walls, domed roofs, pillars**, and ornate carvings.

#### **Famous Bazaars of Jaipur**

- **(k) Johari Bazaar** – Famous for jewelry, especially **kundan** and **meenakari** work.
- **(l) Bapu Bazaar** – Best place to buy **textiles, jootis (traditional footwear), and handicrafts**.
- **(m) Tripolia Bazaar** – Known for **bangles and brassware**.

## CONCLUSIONS

Rajasthan is home to eight UNESCO World Heritage Sites and 25 national parks and reserves. It is ranked as the 7<sup>th</sup> largest state economy in India by Gross State Domestic Product (GSDP). Rajasthan has seen a significant surge in tourism, with a 12-fold increase in domestic tourist visits, importantly Jaipur, also known as “Pink City”, a major draw for tourists. The religious sites of Jaipur are not merely places of worship but also repositories of the city’s rich cultural and historical heritage. One of the prime service sector industries and efforts need to be undertaken for maintaining, sustaining and retaining it is tourism. It opens new vistas of investment and revenue generation, which leads to employment generation and economic development of state. The hidden treasure of Rajasthan needs to be taken out more and more by building infrastructure, hotels and all the other basic facilities not at the cost of environment. It was concluded that steps should also be taken to restore the past glory of ancient monuments, religious sites and natural destinations, although Govt. of Rajasthan is making various efforts to promote tourism development in Jaipur as well as in Rajasthan state. Tourism of any state is an area which needs a constant and in depth research so that genuine problems could be addressed and immediate innovative solution could be given.

## REFERENCES

1. Annual Progress Report 2023-2024. Tourism Department Rajasthan.
2. A.K. Jain and S. K. Jain (2016). Tourism Development in Rajasthan: A Study of Its Impact on Local Communities.
3. K. Jain and S. K. Jain (2019). Tourism Development in Jaipur: A Study of Its Impact on Local Communities,
4. Bhatia, A. K. (1991). International tourism: fundamentals and practices. *Sterling Publishers*. Published.
5. Bhatia, A., Malhotra, N. (2012) Critical Appraisal of Aspect of Attractions for Tourist Destination Competitiveness of India and Singapore
6. Census of India, 2011
7. Citizen’s Report (2012), Air Quality and mobility challenges in Jaipur, Centre for Science and Environment, page 26
8. Destination (2012), Rajasthan-The Land of Kingdoms, Rajasthan’s Tourism Industry Growing, Tourism-Review.COM
9. Ganesh, A., & Madhavi, C. (2007). Impact of tourism on Indian economy - A snapshot. *Journal of Contemporary Research In Management*, 235–240.
10. Kala, N. (2008), Host Perception of Heritage Tourism Impact with Special Reference to the City of Jaipur, South Asian Journal of Tourism and Heritage, Vol. 1, No.1

11. Master Development Plan 2025, Jaipur Region, volume-1, 2009.
12. Menon, A.G.K. (1993) Case Study on The Effects of Tourism on Culture and the Environment, UNESCO Principal Regional Office for Asia and Pacific, UNESCO, page ii
13. Official Website of the Department of Tourism Rajasthan ([www.tourism.rajasthan.gov.in](http://www.tourism.rajasthan.gov.in))
14. Rajiv Chopra (2019). Rajasthan: A Travel Guide
15. Journal of Tourism Heritage, 1, 87–90.
16. Sharma, A. (2013). A SWOT Analysis of Rajasthan Tourism. Spectrum: A Journal of Multidisciplinary Research, 2(6).
17. WorldTourism Organization. <https://www.e-unwto.org/doi/book/10.18111/9789284401062>
19. SK. Gupta and S. C. Sharma (2015). Assessment of Tourism Potential in Rajasthan

#### Author(s):



**Kavita sambharia**, studying in M.Sc. , division of soil science and agricultural chemistry, Faculty of agriculture, Wadura, SKUAST – Kashmir, J&K. She has done graduation from Agriculture University, Kota, Rajasthan. Ms. Kavita has participated in some national/international conferences, presently working on some research papers and has communicated few papers for publication in national/international journals including the present research paper on tourist places of Jaipur Rajasthan.

#### Dr. Bilal Ahmad Bhat



**Dr. Bilal Ahmad Bhat**, hails from Rainawari Srinagar Kashmir, is presently working as Professor (Statistics) and Head, Division of Agricultural Economics and Statistics, Faculty of Agriculture, Wadura, SKUAST-Kashmir, J&K was earlier working in Mathematics & Statistics Dept University of Kashmir and inSKUAST-Jammu as Assistant Professor (Statistics) before joining SKUAST-Kashmir. Dr. Bilal has published three books, more than 350 research papers in various National/International Journals of repute, published a number of bookchapters, organized number of national/international conferences and has published more than 500 popular articles. He has more than 1200 citations, delivered a number of invited lectures, guided a number of research scholars for

*their Masters/PhD programme and has good knowledge of statistical softwares like SPSS, MINITAB, SAS, R. Dr. Bilal Ahmad is a member of advisory board in some well known National and International journals of repute and his field of research is probability theory, information theory and applied statistics.*